

***The above recording information verifies
this document has been electronically
recorded and returned to the submitter***

When Recorded, Return To:
Jon E. Blumenthal
Baird Holm LLP
1700 Farnam Street, Suite 1500
Omaha, Nebraska 68102

**ANNUAL STATEMENT OF SANITARY AND IMPROVEMENT
DISTRICT 8 OF DODGE COUNTY, NEBRASKA**

Pursuant to Neb.Rev.St. § 31-727.03, as of December 31, 2019:

(a) The names of the members of the current board of trustees of the district are:

Michael Cosentino.....4245 S 192nd St, Omaha, NE 68135
William Cosentino.....4421 S 192nd St, Omaha, NE 68135
Betty Cosentino.....4245 S 192nd St, Omaha, NE 68135
Cynthia Cosentino.....4421 S 192nd St, Omaha, NE 68135
Gary Kuklin.....Berkshire Hathaway HomeServices Ambassador Real Estate,
331 Village Pointe Plz, Omaha, NE 68118

(b) The names of the current attorney, accountant, and fiscal agent of the district are:

Attorney: Jon E. Blumenthal
Baird Holm LLP
1700 Farnam St Ste 1500
Omaha, NE 68102


Accountant: Jeff Paesl
Lutz and Company
13616 California St Ste 300
Omaha, NE 68154-5336

Fiscal Agent: John E. Kuehl
D.A. Davidson & Co.
450 Regency Pkwy Ste 400
Omaha, NE 68114

(c) The boundaries of the District are attached as Exhibit "A".


Executed as of this 31st day of December, 2019.

**SANITARY AND IMPROVEMENT DISTRICT 8
OF DODGE COUNTY, NEBRASKA**

By: 
Jon E. Blumenthal, Attorney for the District

STATE OF NEBRASKA)
) ss.
COUNTY OF DOUGLAS)

SUBSCRIBED and sworn before me this 31st day of December, 2019, by Jon E. Blumenthal, as attorney for Sanitary and Improvement District 8 of Dodge County, Nebraska, the same being his voluntary act and deed and the voluntary act and deed on behalf of said district.





Notary Public

Exhibit "A"

Legal Description of Boundaries of SID 8 of Dodge County, Nebraska

A TRACT OF LAND LOCATED IN THE NORTHWEST QUARTER OF SECTION 17, TOWNSHIP 17 NORTH, RANGE 9 EAST OF THE 6TH P.M., DODGE COUNTY, NEBRASKA AND MORE PARTICULARLY DESCRIBED AS FOLLOWS:

COMMENCING AT THE NORTHEAST CORNER OF THE NORTHWEST QUARTER, THENCE SOUTH ON AN ASSUMED BEARING OF SOUTH 00 DEGREES 28 MINUTES 00 SECONDS WEST, ALONG THE EAST LINE OF SAID NORTHWEST QUARTER, A DISTANCE OF 90.00 FEET TO THE POINT OF BEGINNING; THENCE CONTINUING SOUTH 00 DEGREES 28 MINUTES 00 SECONDS WEST, ALONG SAID EAST LINE, A DISTANCE OF 2,558.76 FEET TO THE SOUTHEAST CORNER OF THE NORTHWEST QUARTER; THENCE NORTH 89 DEGREES 59 MINUTES 59 SECONDS WEST, ALONG THE SOUTH LINE OF SAID NORTHWEST QUARTER, A DISTANCE OF 1,467.84 FEET TO A POINT; THENCE NORTH 00 DEGREES 19 MINUTES 55 SECONDS EAST, A DISTANCE OF 1,188.61 FEET TO A POINT; THENCE NORTH 90 DEGREES 00 MINUTES 00 SECONDS WEST, A DISTANCE OF 409.96 FEET TO A POINT; THENCE SOUTH 00 DEGREES 19 MINUTES 55 SECONDS WEST, A DISTANCE OF 913.29 FEET TO A POINT; THENCE NORTH 40 DEGREES 21 MINUTES 30 SECONDS WEST, A DISTANCE OF 876.47 FEET TO A POINT; THENCE NORTH 26 DEGREES 59 MINUTES 19 SECONDS WEST, A DISTANCE OF 25.23 FEET TO A POINT OF CURVATURE; THENCE ALONG A NON TANGENT CURVE TO THE RIGHT, HAVING A RADIUS OF 260.00 FEET, AN ARC LENGTH OF 188.06 FEET, A DELTA ANGLE OF 41 DEGREES 26 MINUTES 35 SECONDS, A CHORD BEARING OF NORTH 19 DEGREES 42 MINUTES 31 SECONDS WEST, AND A CHORD LENGTH OF 183.99 FEET TO A POINT; THENCE NORTH 01 DEGREES 00 MINUTES 49 SECONDS EAST, A DISTANCE OF 362.84 FEET TO A POINT OF CURVATURE; THENCE ALONG A NON TANGENT CURVE TO THE RIGHT, HAVING A RADIUS OF 260.00 FEET, AN ARC LENGTH OF 163.90 FEET, A DELTA ANGLE OF 36 DEGREES 07 MINUTES 06 SECONDS, A CHORD BEARING OF NORTH 19 DEGREES 04 MINUTES 23 SECONDS EAST, AND A CHORD LENGTH OF 161.20 FEET TO A POINT; THENCE NORTH 37 DEGREES 07 MINUTES 58 SECONDS EAST, A DISTANCE OF 638.29 FEET TO A POINT OF CURVATURE; THENCE ALONG A NON TANGENT CURVE TO THE RIGHT, HAVING A RADIUS OF 410.00 FEET, AN ARC LENGTH OF 378.94 FEET, A DELTA ANGLE OF 52 DEGREES 57 MINUTES 21 SECONDS, A CHORD BEARING OF NORTH 63 DEGREES 36 MINUTES 38 SECONDS EAST, AND A CHORD LENGTH OF 365.60 FEET TO A POINT; THENCE SOUTH 89 DEGREES 54 MINUTES 42 SECONDS EAST, A DISTANCE OF 831.14 FEET TO A POINT; THENCE NORTH 00 DEGREES 05 MINUTES 18 SECONDS EAST, A DISTANCE OF 216.00 FEET TO A POINT; THENCE NORTH 88 DEGREES 51 MINUTES 45 SECONDS EAST, A DISTANCE OF 934.92 FEET TO THE POINT OF BEGINNING.

SAID TRACT CONTAINS A CALCULATED AREA OF 4,956,117.51 SQUARE FEET OR 113.78 ACRES, MORE OR LESS.

TOGETHER WITH:

COMMENCING AT THE NORTHEAST CORNER OF THE NORTHWEST QUARTER, OF SAID SECTION 17, THENCE WEST ALONG THE NORTH LINE OF SAID NORTHWEST QUARTER ON AN ASSUMED BEARING OF NORTH 89 DEGREES 54 MINUTES 41 SECONDS WEST, A DISTANCE OF 1,046.50 FEET TO A POINT; THENCE SOUTH 00 DEGREES 05 MINUTES 19 SECONDS WEST, A DISTANCE OF 150.00 FEET TO THE POINT OF BEGINNING; THENCE CONTINUING SOUTH 00 DEGREES 05 MINUTES 19 SECONDS WEST, A DISTANCE OF 50.00 FEET TO A POINT; THENCE SOUTH 45 DEGREES 05 MINUTES 19 SECONDS WEST, A DISTANCE OF 65.05 FEET TO A POINT; THENCE NORTH 89 DEGREES 54 MINUTES 42 SECONDS WEST, A DISTANCE OF 917.00 FEET TO A POINT; THENCE NORTH 37 DEGREES 20 MINUTES 15 SECONDS EAST, A DISTANCE OF 120.60 FEET TO A POINT; THENCE SOUTH 89 DEGREES 54 MINUTES 42 SECONDS EAST, A DISTANCE OF 890.00 FEET TO THE POINT OF BEGINNING.

SAID TRACT CONTAINS A CALCULATED AREA OF 87,886.04 SQUARE FEET OR 2.02 ACRES, MORE OR LESS.

FOR A COMBINED CALCULATED AREA OF 5,044,003.55 SQUARE FEET OR 115.80 ACRES MORE OR LESS.